

# MORGAN OFFSHORE WIND PROJECT: GENERATION ASSETS

## Environmental Statement

Volume 4, Annex 10.6: Seascape visualisations  
Part 6 (Figures 62 – 74)

Planning Inspectorate Reference Number: EN010136

Document Number: MRCNS-J3303-RPS-10088- Part 6

Document Reference: F4.10.6

APFP Regulations: 5(2)(a)

April 2024

F01



**MORGAN OFFSHORE WIND PROJECT: GENERATION ASSETS**

**Document status**

<b>Version</b>	<b>Purpose of document</b>	<b>Authored by</b>	<b>Reviewed by</b>	<b>Approved by</b>	<b>Review date</b>
F01	Application	RPS	Morgan Offshore Wind Ltd.	Morgan Offshore Wind Ltd.	April 2024

**Prepared by:**

**RPS**

**Prepared for:**

**Morgan Offshore Wind Ltd.**



## MORGAN OFFSHORE WIND PROJECT: GENERATION ASSETS

---

### Figures

- Figure 62: Viewpoint 50: Coast Path at Chasm/Sugarloaf, Isle of Man - Photomontage (Horizontal field of view: 53.50 (planar))
- Figure 63: Viewpoint 51: Blackpool Tower - Wireline (Horizontal field of view: 53.50 (planar))
- Figure 64: Viewpoint 51: Blackpool Tower - Baseline photography (Horizontal field of view: 53.50 (planar))
- Figure 65: Viewpoint 55: Trwyn Eilian (Point Lynas), Isle of Anglesey National Landscape - Wireline (Horizontal field of view: 53.50 (planar))
- Figure 66: Viewpoint 55: Trwyn Eilian (Point Lynas), Isle of Anglesey National Landscape - Photomontage (Horizontal field of view: 53.50 (planar))
- Figure 67: Viewpoint 58: Muncaster Fell, Lake District National Park - Wireline (Horizontal field of view: 53.50 (planar))
- Figure 68: Viewpoint 58: Muncaster Fell, Lake District National Park - Photomontage (Horizontal field of view: 53.50 (planar))
- Figure 69: Viewpoint 59: Black Combe, Lake District National Park - Wireline (Horizontal field of view: 53.50 (planar))
- Figure 70: Viewpoint 59: Black Combe, Lake District National Park - Photomontage (Horizontal field of view: 53.50 (planar))
- Figure 71: Viewpoint 60: Whit Fell, Lake District National Park - Wireline (Horizontal field of view: 53.50 (planar))
- Figure 72: Viewpoint 60: Whit Fell, Lake District National Park - Photomontage (Horizontal field of view: 53.50 (planar))
- Figure 73: Viewpoint 61: Whin Rigg, Lake District National Park - Wireline (Horizontal field of view: 53.50 (planar))
- Figure 74: Viewpoint 61: Whin Rigg, Lake District National Park - Photomontage (Horizontal field of view: 53.50 (planar))





Proposed illustrative view

12079-0780-03



Viewpoint 50: Coast Path at Chasm/Sugarloaf, Isle of Man

Morgan Offshore Wind Project  
NP12079

Date of Photo: 21/07/2022  
Lens Type: 50mm


Distance to site: 37.0 km  
OS reference: 219453, 466362

Direction to site: 98°  
Viewpoint height: 83m AOD

Horizontal field of view: 53.5° (planar)  
Paper size: A1 wide (841 x 297mm)


53.5° Planar Projection Photomontage  
Vol 4 Annex 10.6 Figure 62






Proposed illustrative view

Blade tip 364m  
Rotor diameter 320m

 Morgan layout

 Operational

12079-0780-03



Existing and proposed turbines not visible.  
Better image is not possible due to the perspex safety screen in place.




Proposed illustrative view

12079-0780-03





Morgan



Proposed illustrative view

Blade tip 364m  
Rotor diameter 320m

 Morgan layout

 Operational

12079-0780-03





Proposed illustrative view

12079-0780-03



Viewpoint 55: Trwyn Eilian (Point Lynas), Isle of Anglesey National Landscape

Morgan Offshore Wind Project  
NP12079

Date of Photo: 07/09/2023  
Lens Type: 50mm


Distance to site: 59.0 km  
OS reference: 248020, 393533

Direction to site: 20°  
Viewpoint height: 14m AOD

Horizontal field of view: 53.5° (planar)  
Paper size: A1 wide (841 x 297mm)


53.5° Planar Projection Photomontage  
Vol 4 Annex 10.6 Figure 66






Proposed illustrative view

Blade tip 364m  
Rotor diameter 320m

 Morgan layout

 Operational

12079-0780-03

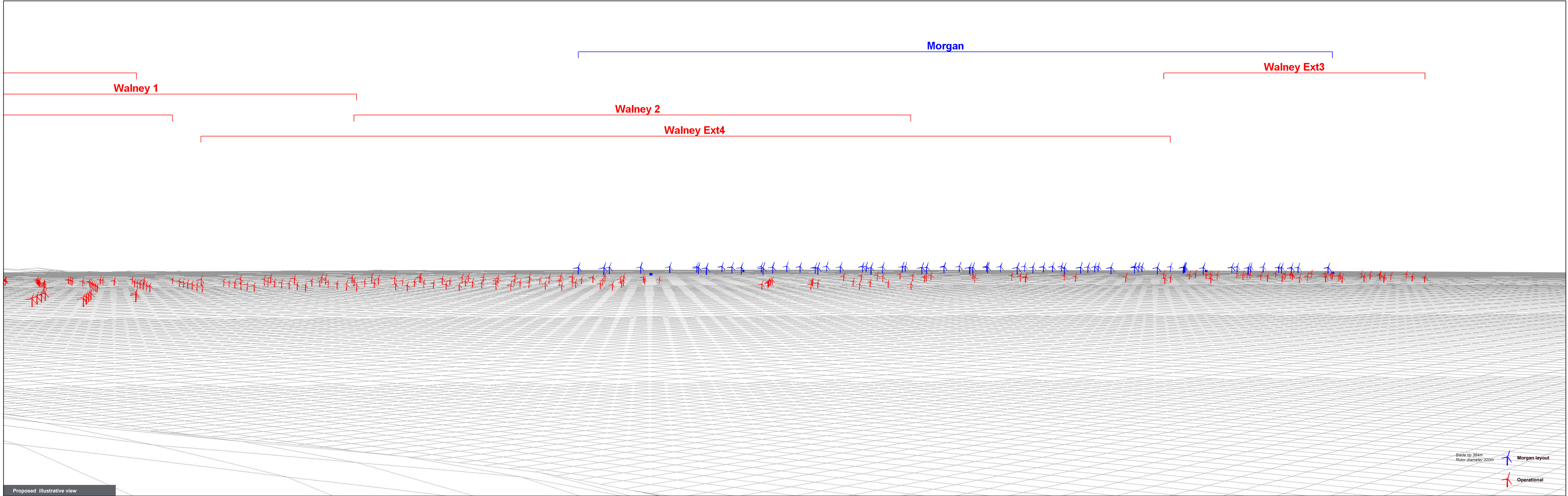




Proposed illustrative view

12079-0780-03





Proposed illustrative view

Blade tip 364m  
Rotor diameter 320m

 Morgan layout  
 Operational

12079-0780-03

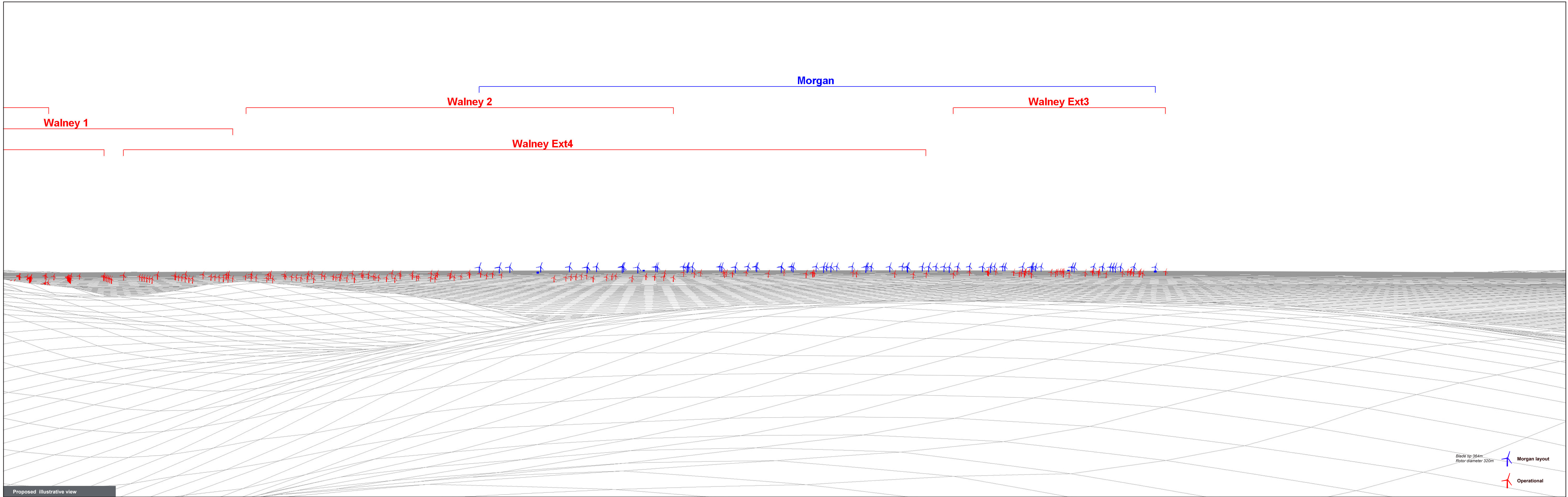




Proposed illustrative view


12079-0780-03






Proposed illustrative view

Blade tip 364m  
Rotor diameter 320m

 Morgan layout

 Operational

12079-0780-03

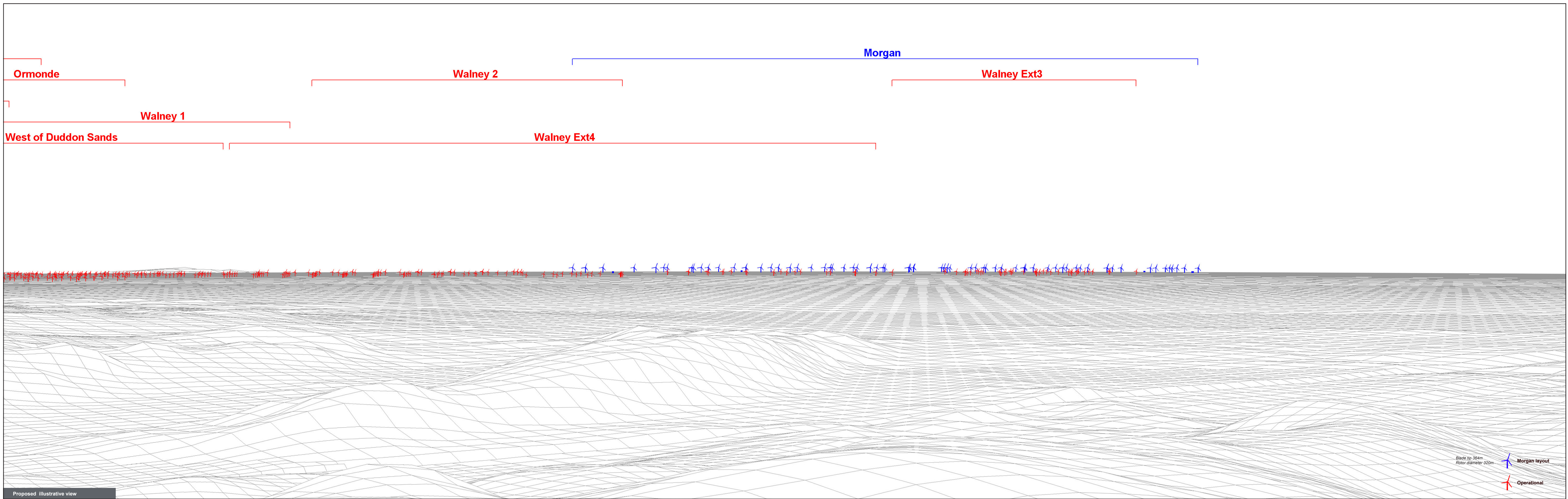




Proposed illustrative view

12079-0780-03





Ormonde

Walney 2

Morgan

Walney Ext3

Walney 1

West of Duddon Sands

Walney Ext4

Proposed illustrative view

Blade tip 364m  
Rotor diameter 320m

 Morgan layout

 Operational

12079-0780-03





Proposed illustrative view

12079-0780-03